



# Geography

## Rainforest



# Where are the Rainforests?

# Aim

- I can identify areas of the world containing rainforests.
- I can use maps and atlases to locate rainforests.

# Success Criteria

- I can name some countries where rainforests are found.
- I can tell you more about one country where rainforests are found.
- I can use an atlas to find countries of the world where rainforests are found.
- I can label a map to show countries where rainforests are found.

# Types of Forests



There are four main types of forests around the world:



tropical rainforest

# Types of Forests



Which kinds of forest do we find in the UK? Which ones are not found in the UK?



temperate deciduous forest



temperate coniferous forest



boreal forest



tropical rainforest

# Types of Forests



Have you heard of rainforests before?

What do you know about them?

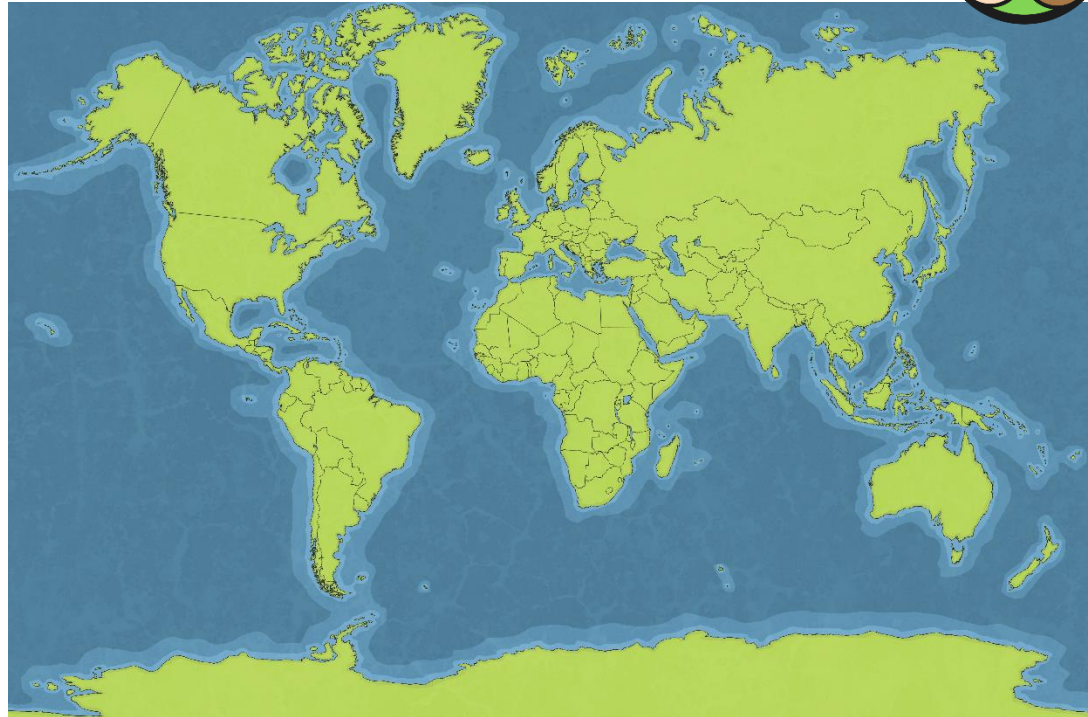


# Where Are Rainforests Found?



Rainforests are found in many countries, such as:

- Brazil
- Peru
- Australia
- Indonesia
- Bolivia
- Ecuador
- Guyana
- India
- Malaysia
- Mexico
- Venezuela




Do you recognise any of these country names?

Do you know where they are located on the map?

# Where Are Rainforests Found?



# Which Countries Have Rainforests



Find out the names and locations of more countries with rainforests.

Label your map with the country names.

Remember to use a capital letter to start each name.

The image displays two worksheets for a geography lesson. The top worksheet, titled 'Countries with Rainforests', features a world map with a red line representing the Equator. Countries with rainforests are highlighted in green, including Honduras, Cameroon, Ghana, Guatemala, and Bolivia. Below the map is a list of countries to be labeled: Brazil, Bolivia, Australia, Malaysia, Indonesia, Cameroon, Gabon, Congo, Madagascar, Honduras, Guatemala, and Ghana. The bottom worksheet is a blank version of the same map and list, intended for students to identify and label the countries themselves. Both worksheets include the Twinkl logo and the text 'planit!'.

# Lets Find Out More

Read Romel's Rainforest Home [at this website.](#)



What did we find out about Ecuador?

Can we complete  
the Rainforests of the World  
Information  
Sheet using what  
we've read?


**Rainforests of the World**

Find out about rainforests in Ecuador.

Where is it in the world?	
What is its capital city?	
How many people live there? (Population)	
What languages are spoken there?	
What kinds of animals live there?	
What kinds of plants are found there?	
What is it famous for?	
Some interesting facts.	

  Geography Year 3 (Rainforests: Where Are the Rainforests?) Lesson 1

# Rainforests Around the World



Find more about one area of rainforest in the world.

We are going to find out about:

- Ghana
- Honduras
- Guatemala

Use the information from [this website](#) to help you.



# Aim



- I can identify areas of the world containing rainforests.
- I can use maps and atlases to locate rainforests.

# Success Criteria

- I can name some countries where rainforests are found.
- I can tell you more about one country where rainforests are found.
- I can use an atlas to find countries of the world where rainforests are found.
- I can label a map to show countries where rainforests are found.

