



# Geography

## Sensational Safari

# Where Is Kenya?



# Aim

- I can understand where Kenya is in the world.
- I can locate Kenya on a world map.

# Success Criteria

- I can describe where Kenya is located in the world using key words.
- I can tell my partner 3 things I know about the country.
- I can use an atlas independently to locate Kenya on a world map.

# Key Words



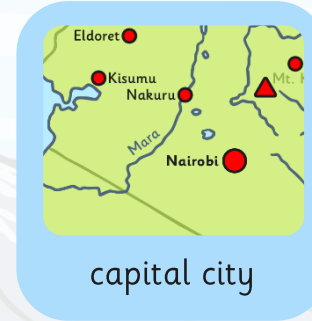
Africa



continent



country



capital city



Kenya



weather and climate



Nairobi



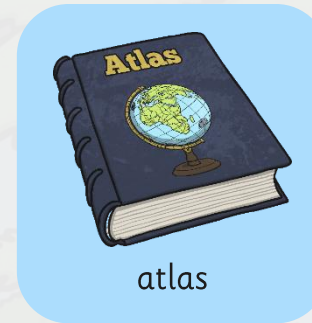
Indian Ocean



flag



equator



atlas

# What Do I Know Already? Quick Quiz!



1

Which continent is Kenya in?

2

Can you write any 2 things you know about Africa?

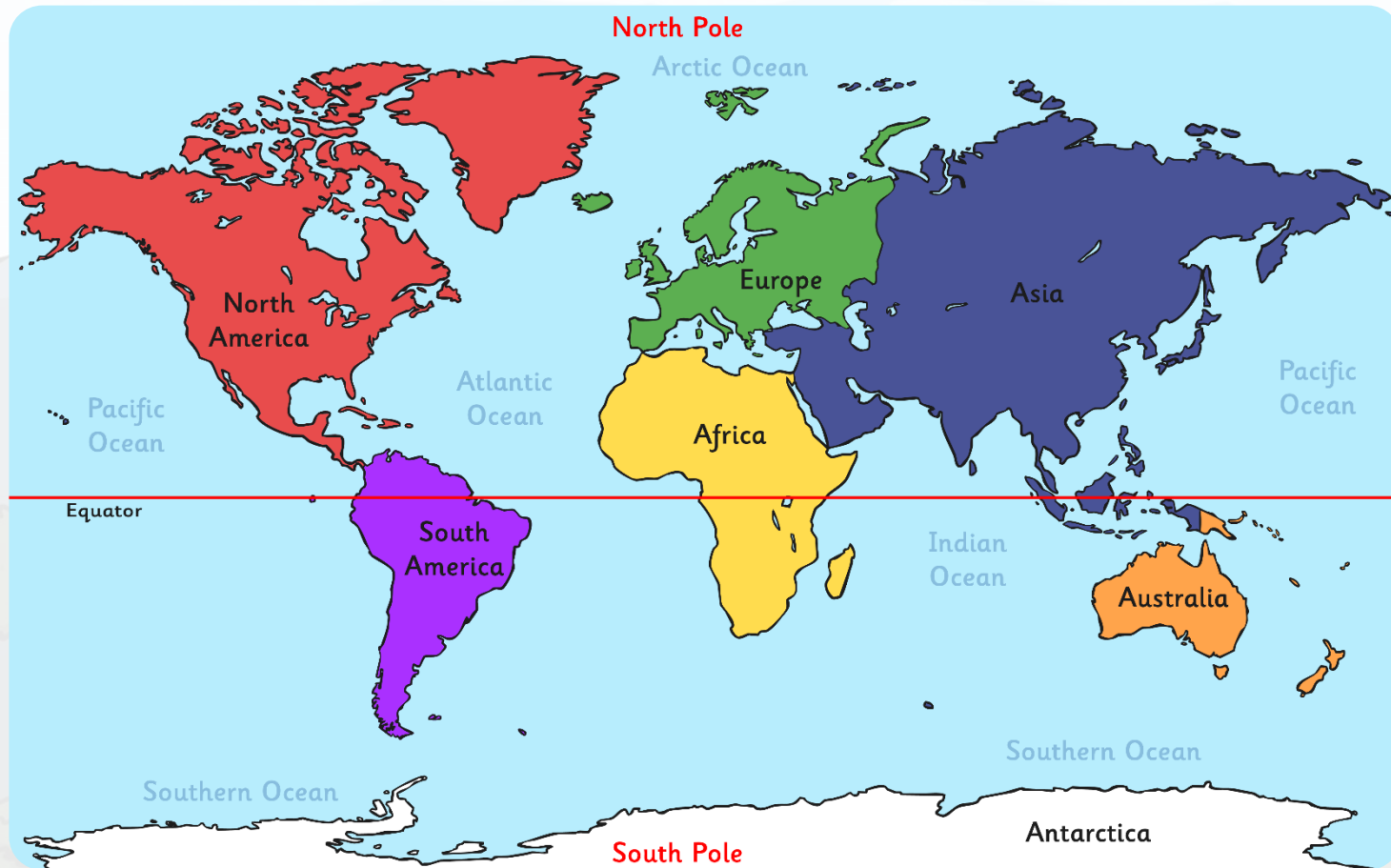
3

What do you think the climate/weather is like in Kenya?

4

What animals do you think live in Kenya?

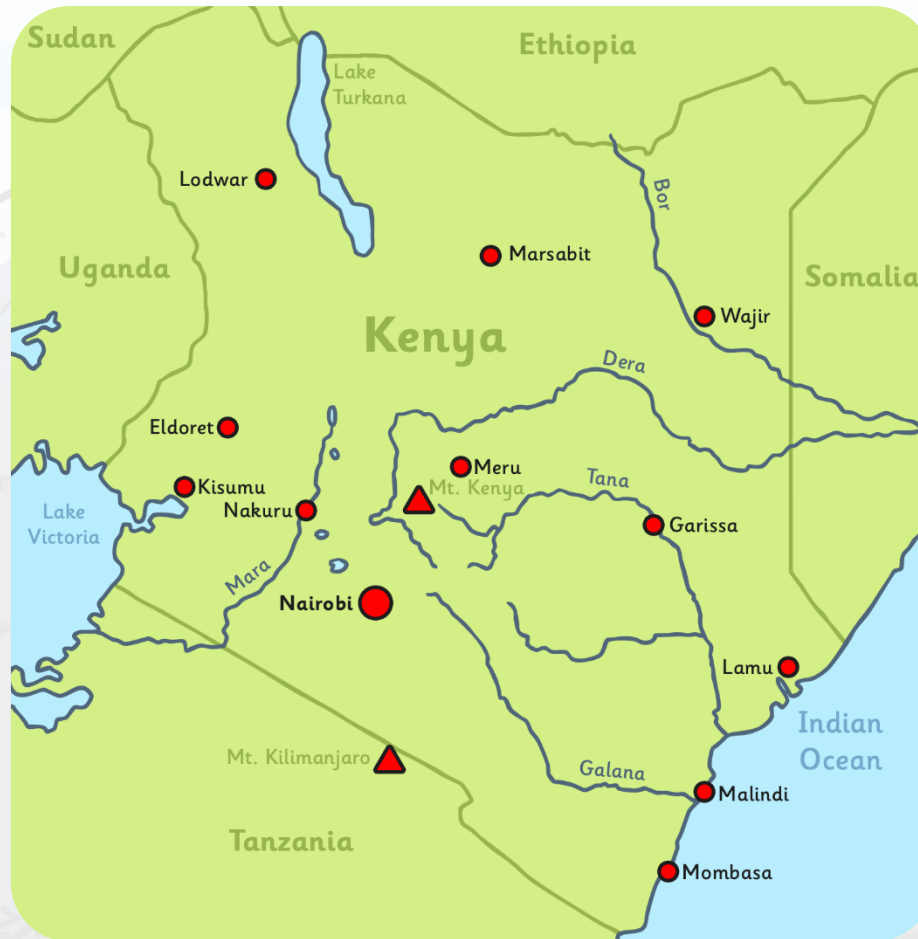
# Where Is Kenya?



# Where Is Kenya?



# Where Is Kenya?



# Where Is Kenya?



Kenya is located in East Africa. It is known as the Republic of Kenya.


Kenya's population is around 44 million! Kenya is one small country compared to the vast size of the continent, Africa.



# Where Is Kenya?



This is Kenya's national flag:



Nairobi is the capital city and Mombasa is the largest city in Kenya.



# Where Is Kenya?




The Tana river is the longest river in Kenya.

Mount Kenya is the highest mountain in Kenya,  
and the country itself was named after the mountain!

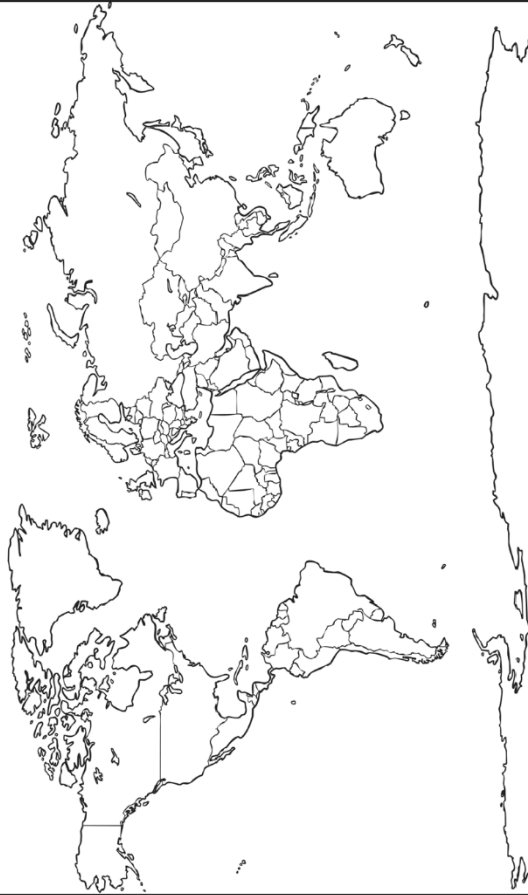


# Passport to Kenya

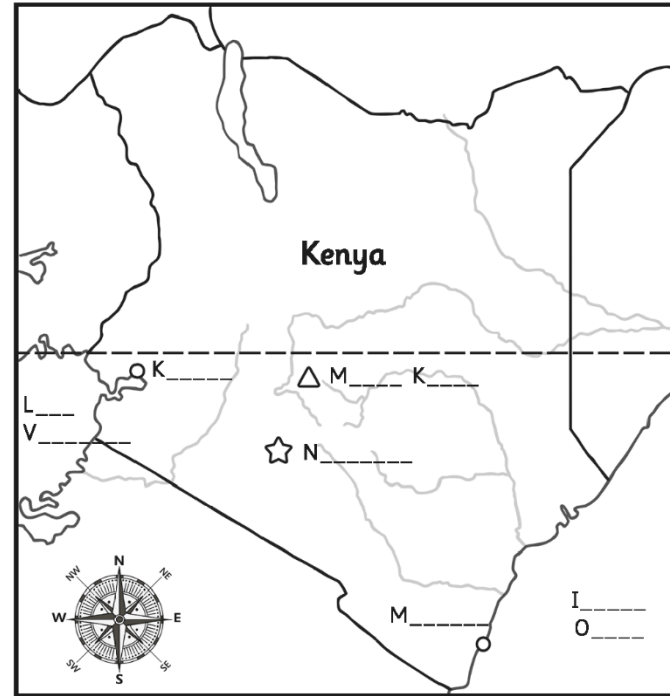


## Map of the World

Label Africa and then highlight Kenya.




## Map of Kenya



### Key



# Catch It!



**Ready, steady...catch!**

How many other countries in Africa can you name?

Can you name any other rivers, mountains, seas or features?

# Aim

- I can understand where Kenya is in the world.
- I can locate Kenya on a world map.

# Success Criteria

- I can describe where Kenya is located in the world using key words.
- I can tell my partner 3 things I know about the country.
- I can use an atlas independently to locate Kenya on a world map.

